
















N71

Map Symbols

- Trail Access 
- Viewpoint 
- Car Park 
- Parking Spot 
- Heritage Site 
- Picnic Area 
- Refreshments 
- Restrooms 
- School 
- Medical (Defibrillator) 
- Telephone 
- Information Centre 
- Point of Interest 
- Beaches: Surfing, Kayaking, Wind Surfing 





Rathbarry Village

200m

Wishing Bridge

Chapel Road

Bóchar na tseipeit

Bóchar An

Bhallic

St. Michael's Church

Church Steps

Information Plaque

Dan O'Leary Memorial Plaque

An Cáiteach

Miltown Barracks

Wetland Reserve

Shop, Post Office, Cottage Museum

O'Donovan's Pub

Tobarín

Bóchar An

Tobareen

Old Town Road

Chapel Road

Gatekeeper's Lodge (private)

Lord Carbery's Cross

Castlefreke Castle

Private Estate (No Trail Access)

Heritage Site 'Cut Steps in Stone'

Gate & Bench 'No Pony Trekking Beyond'

Gate House 'Rounded Pillars'

Coast Guard

Dunes and Trails

Castlefreke Warren

Rowing Club

Kilkeran Lake

Rathbarry N.S.

To Fishers Cross Pub

Coillte Public Lands

Broadleaf and Conifer Forest 

Roads, Paths, Tracks

Roads 

Forest Road / Track 

Footpaths 

Walking Trails

Lord Carbery's Cross Trail 

Strand Leg Trail 

Castle Cross Trail 

The Lake Walk 

The River Walk 

The Forest Walk 

DRAFT 8
Murray & McCarthy Publishing
 info@mcpublishing.ie
 023 88 57358

Rosscarbery Bay